

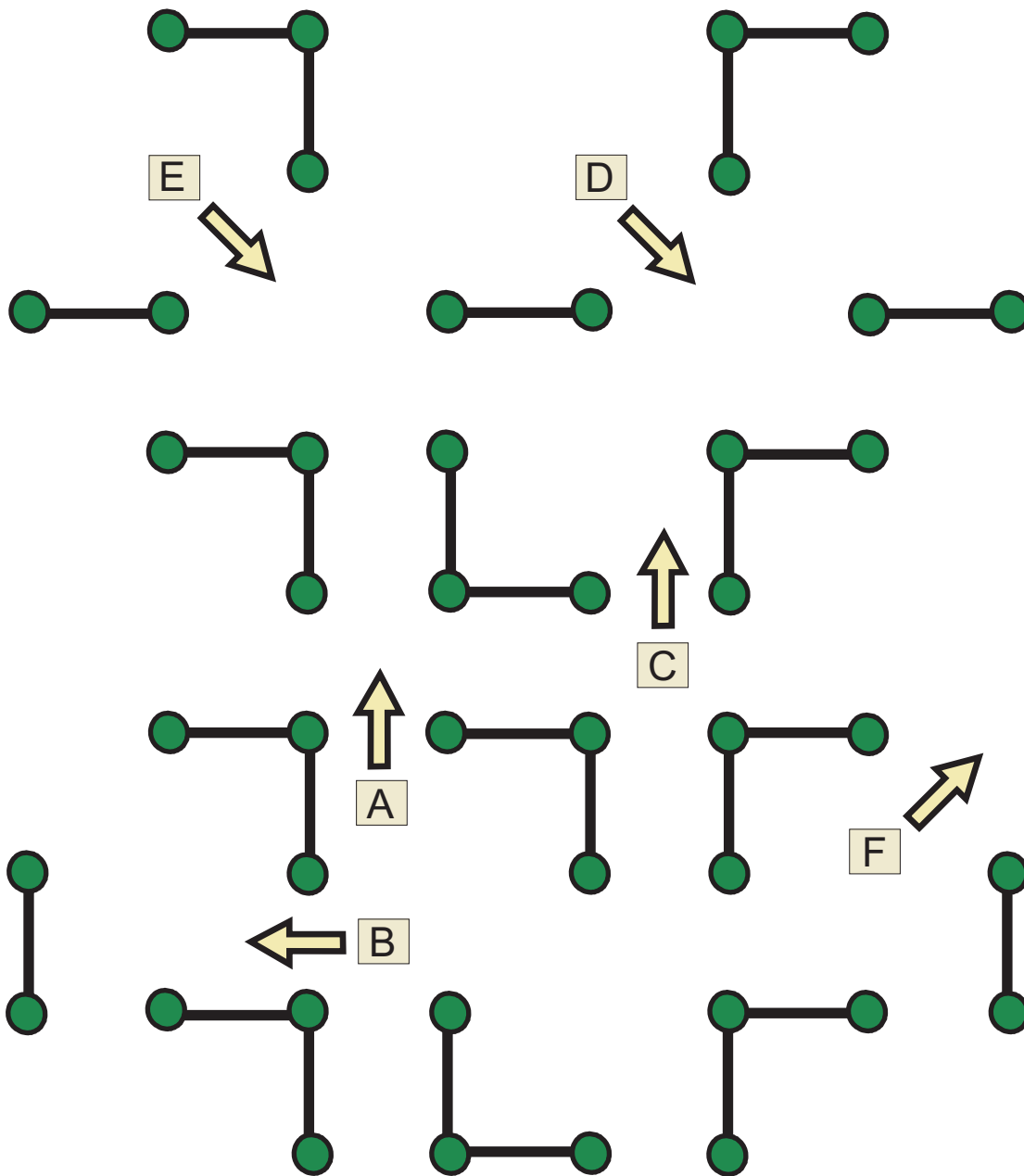



Hindernis 1.

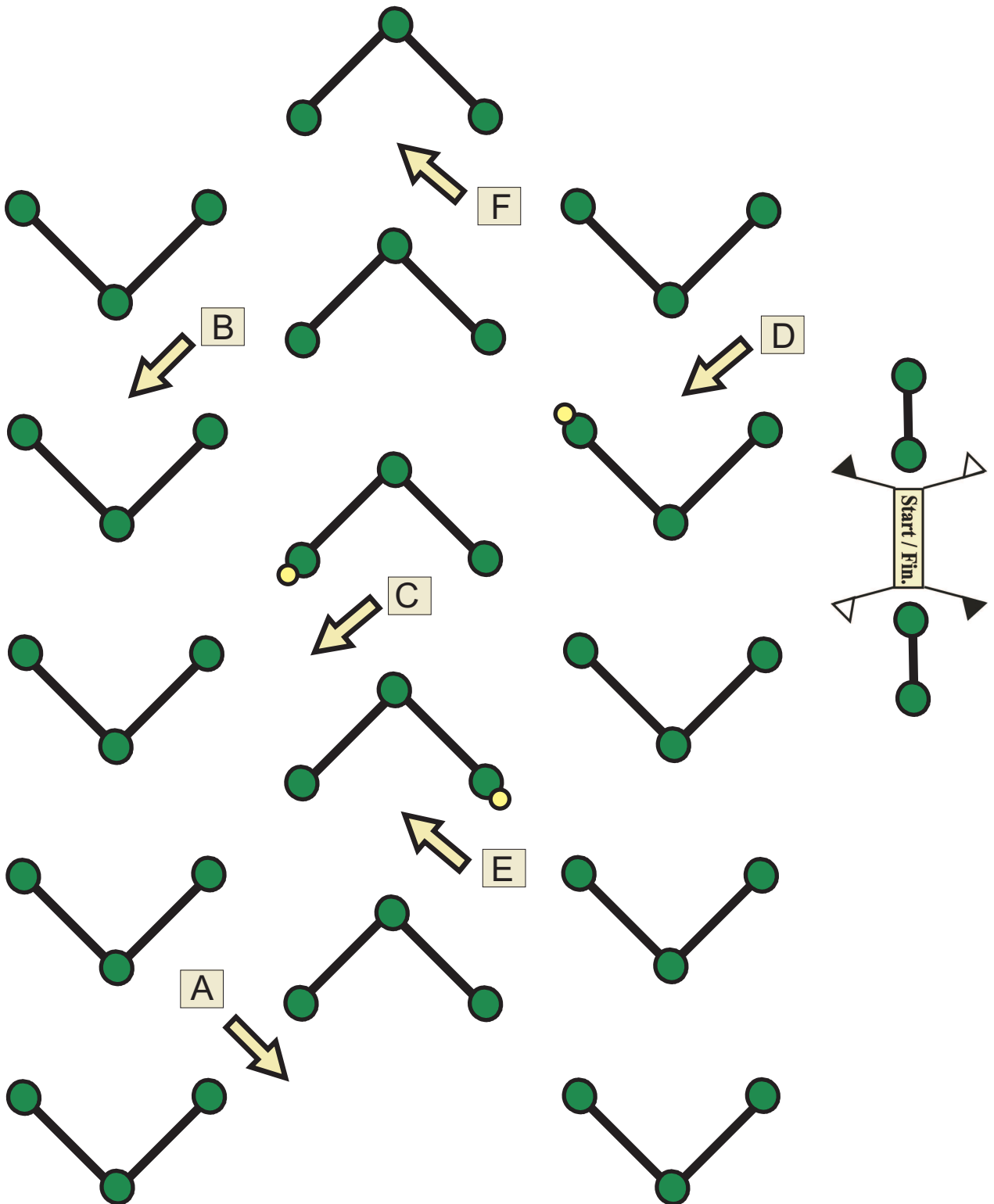


○ = Afrijdbaar element

Hindernis 2.



Hindernis 3.



● = Afrijdbaar element



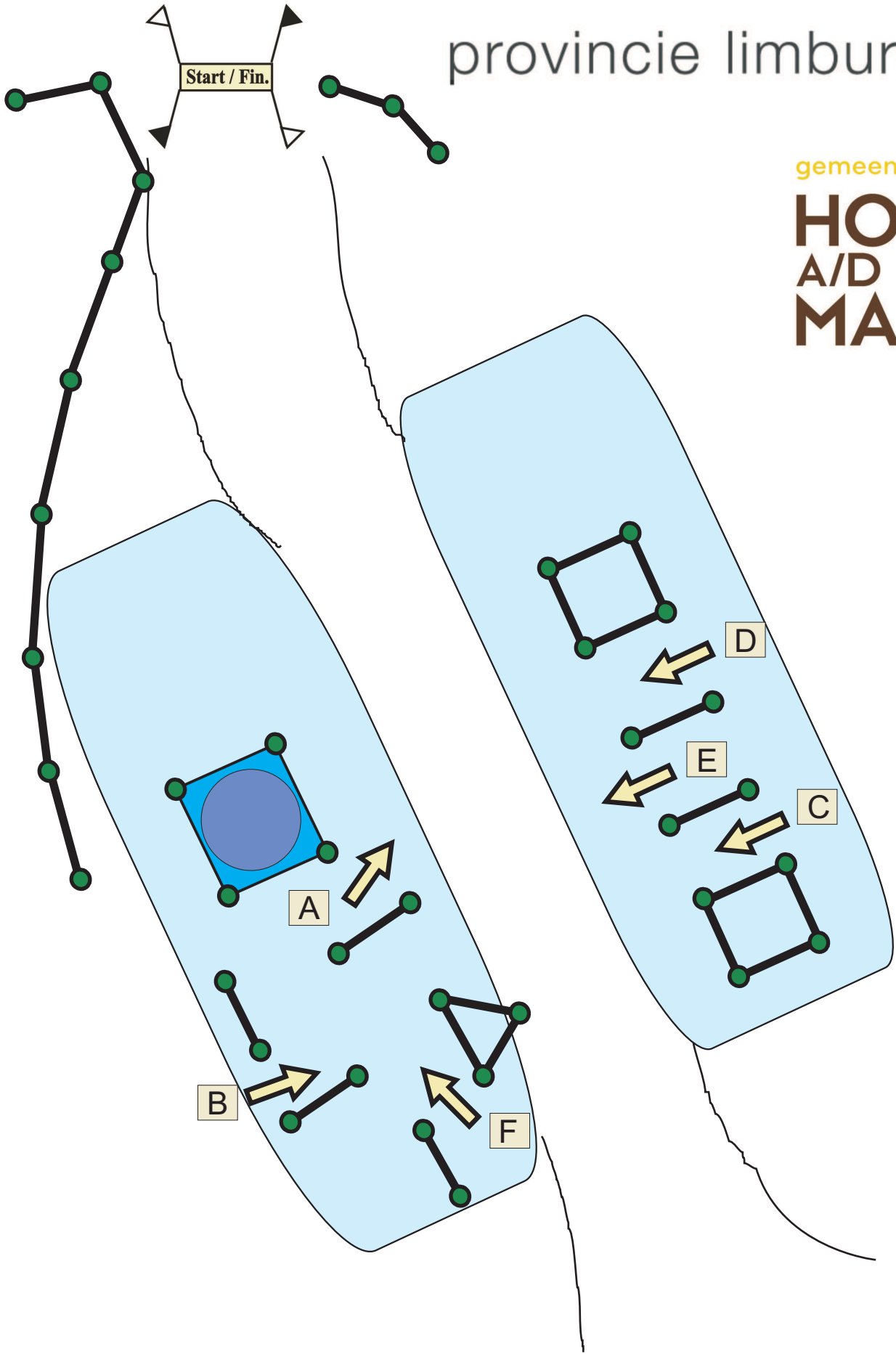
Hindernis 4.

provincie limburg



gemeente

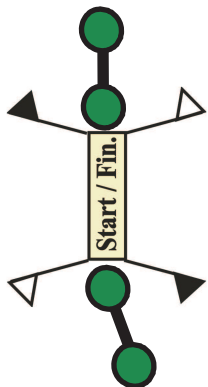
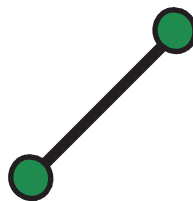
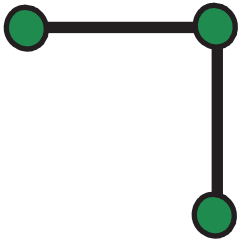
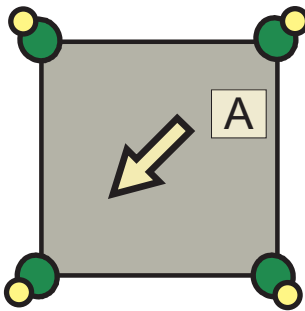
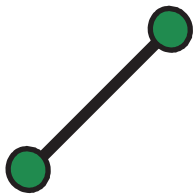
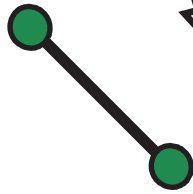
HORST A/D MAAS



Hindernis 5.

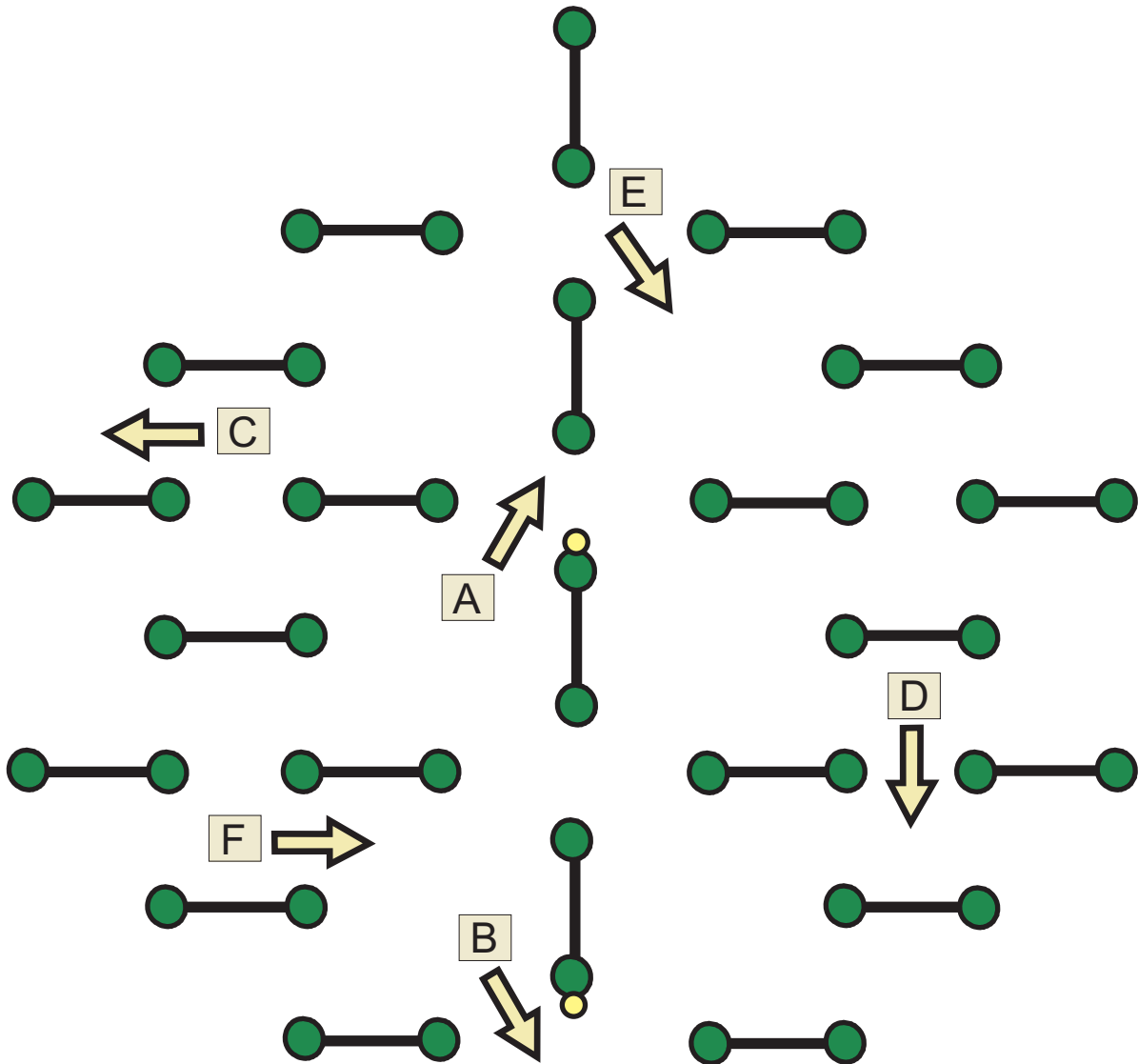
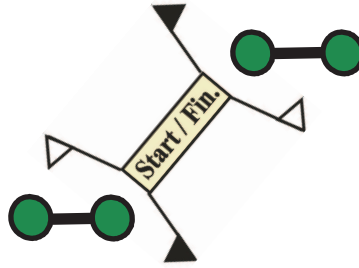


Rabobank



● = Afrijdbaar element

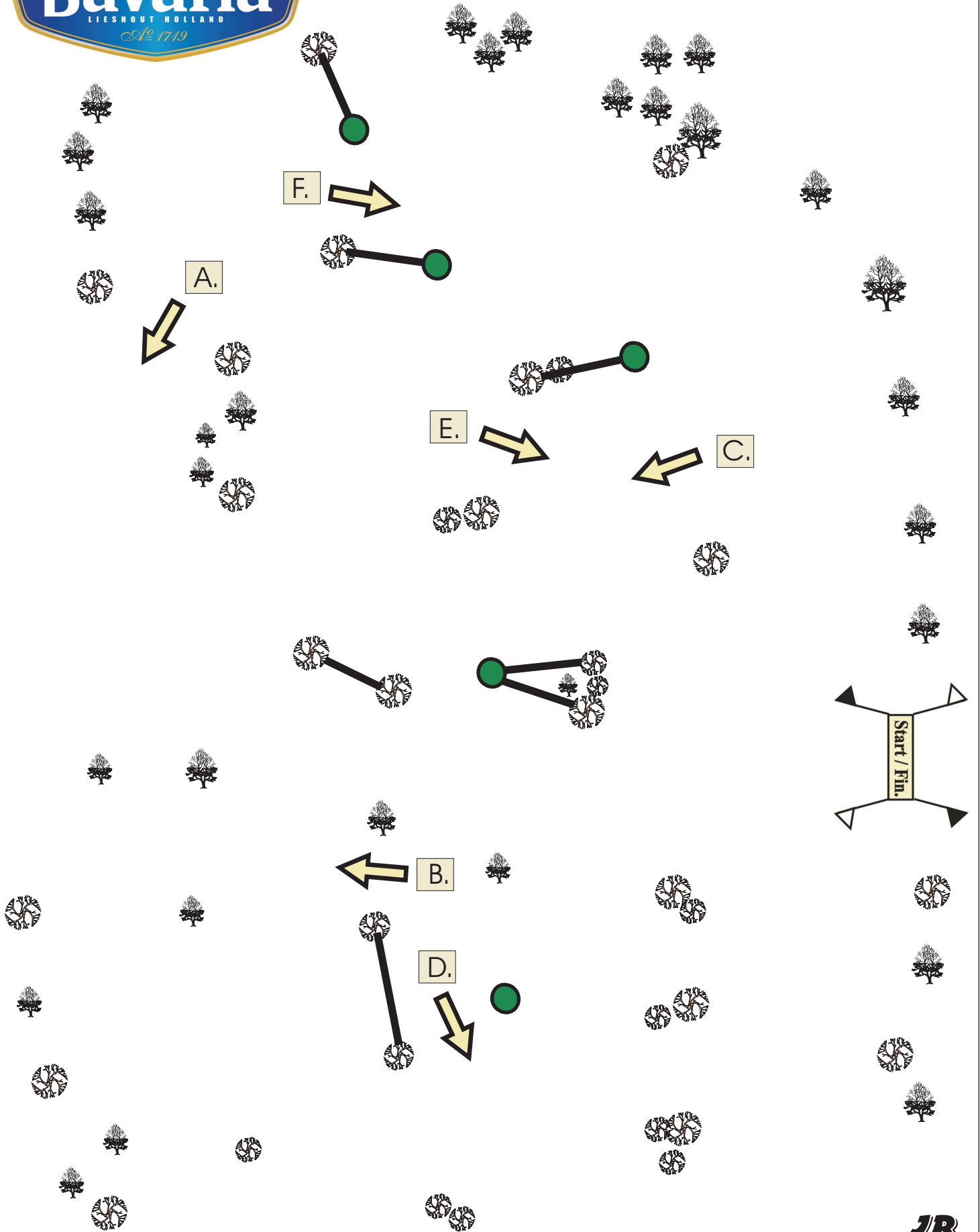
Hindernis 6.



● = Afrijdbaar element



Hindernis 7.



Terreinoverzicht Horst 2013

Km 1: in H1
 Km 2: na H2
 Km 3: na H3
 Km 4: na H4
 Km 5: in H5
 Km 6: voor H6
 E-traject (1-2-3 + PE): 6750 m
 Km 7: in H7
 E-traject (4+Int.): 7650 m

